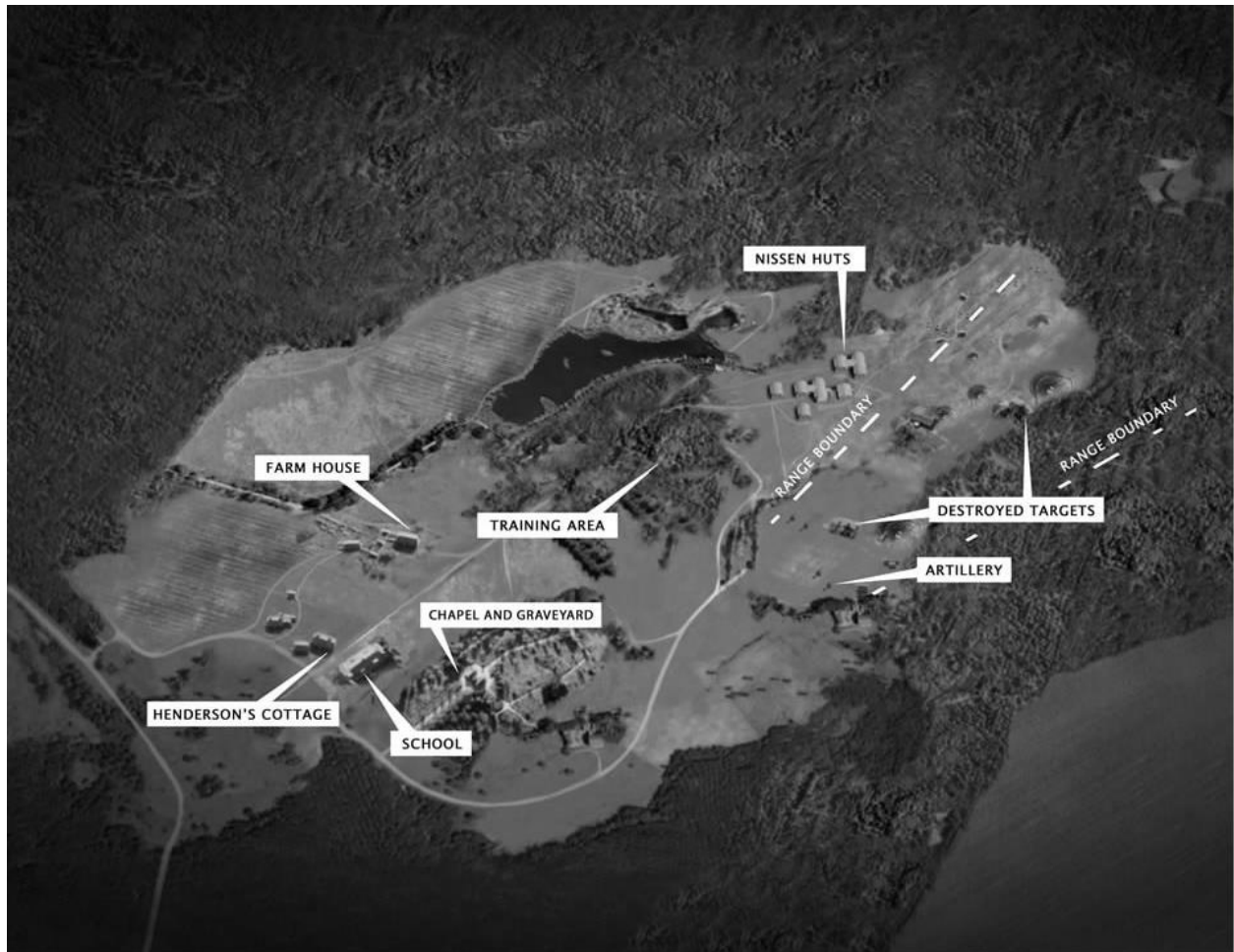


CHERUB CAMPUS MAPS



THIS DOCCUMENT DOES NOT EXIST

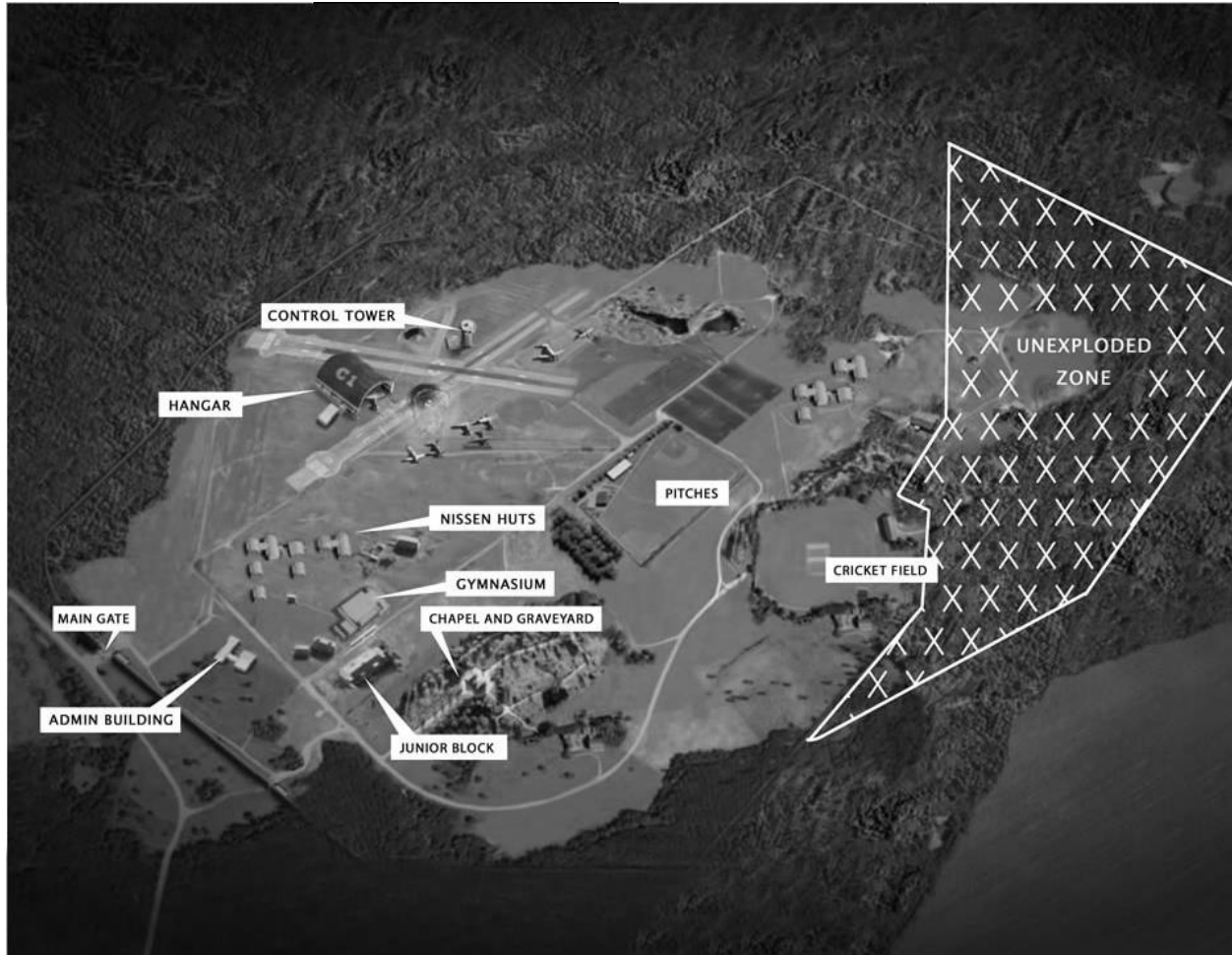
1941



CHERUB campus was founded in late 1940 by naval commander Charles Henderson. The site was an abandoned village, next to a large military firing range.

Henderson's Boys lived and studied in an old school building, while Henderson and his family lived in a cottage next door. Training took place in a boggy wooded area, next to large lakes that were drained a few years later to create aircraft runways.

1965



By the sixties, CHERUB campus was beginning to grow. An admin building was constructed adjacent to the old school (now the education building), as well as a new gymnasium for indoor training.

At this time, large areas of the present CHERUB campus were out of bounds due to 1000s of unexploded artillery shells and bullets used by American soldiers training for the invasion of France.

Many CHERUB agents and staff lived, worked and trained in cramped prefabricated Nissen huts built in the mid 1940s. This uncomfortable situation continued until the main building was constructed in the 1970s.

The two runways, aircraft hangar and control tower were built for use by the United States Air Force in the run up to the D-Day invasion, while the firing range was taken over by the US Army Artillery Service. This airfield was in use for less than six months and by the 1960s these buildings had fallen into disuse.

1985



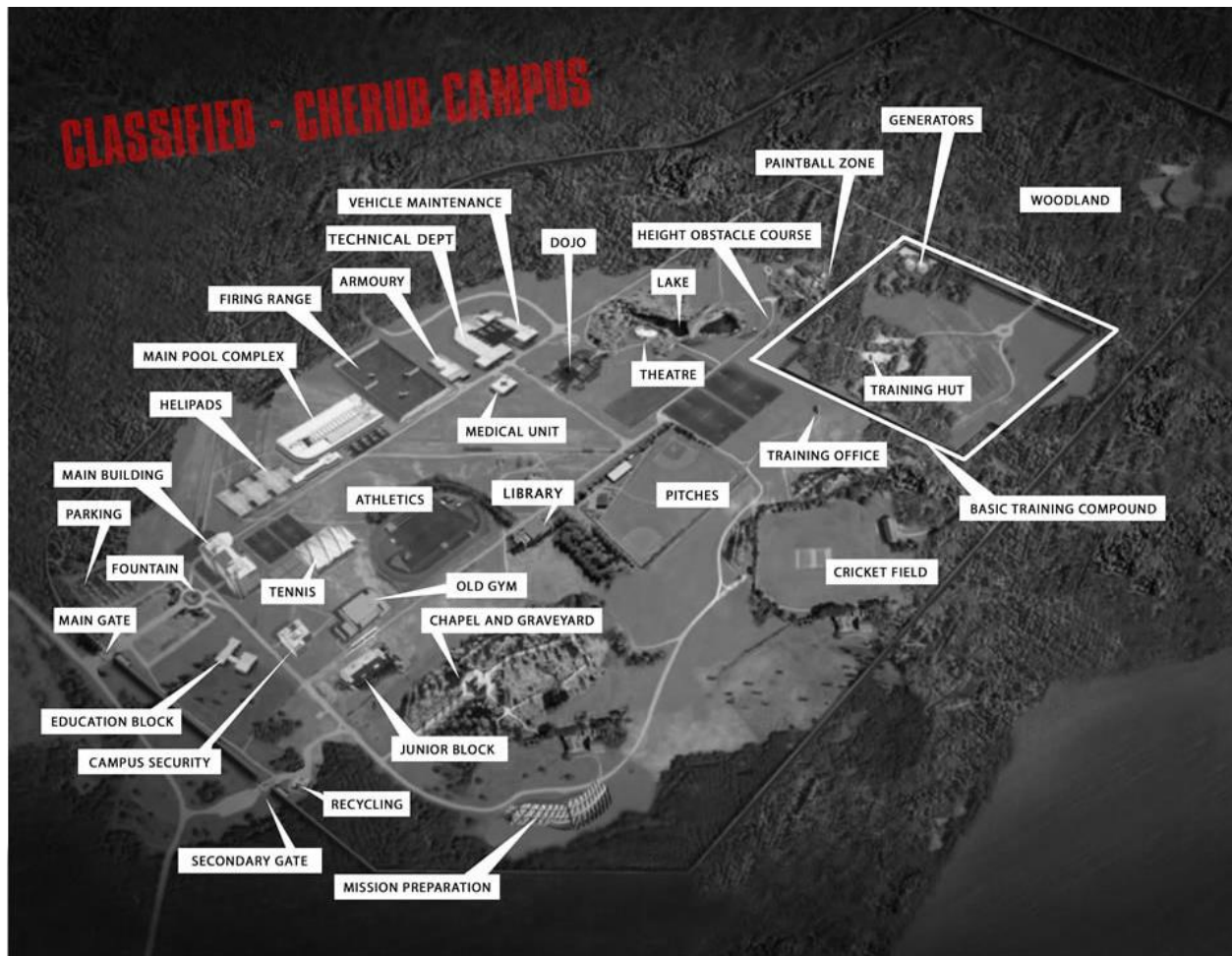
By 1985, CHERUB campus had taken on its present layout and was penned on all sides by a high security brick perimeter.

The main building, fountain and a new entry gate were completed in 1978 and opened by Queen Elizabeth, on her only visit to CHERUB campus. One year later the athletics track was completed, with a secure nuclear bunker beneath it.

The aircraft hangar was refurbished in the late 1960s and used for martial arts training and target shooting, while the indoor swimming and diving complex is shown here under construction.

British Army engineers took more than 18 months to remove unexploded shells from the old artillery firing range. This enabled the construction of a proper basic training compound on the far side of campus. Despite this, unexploded shells still occasionally surface in the remotest parts of campus after heavy rain.

2010



The latest constructions shown on this map are the technical department (1996), martial arts training dojo (2001), the medical centre (2002) and a new mission control building (2005). In 2008, the campus library opened its doors.

Shortly after this map was completed, work began on the new 'Campus Village' situated in the area between mission preparation and the cricket field. This will provide living quarters for all CHERUB agents.

When the village was completed, the main building and old gym were demolished (2016). They will be replaced by a state of the art administration and education building scheduled to open in 2019, along with a new annex to house CHERUB staff.

The entire campus redevelopment is scheduled to be completed in time for Campus' 80th Anniversary in 2020.

WARNING

Anyone caught in possession of this top secret document is extremely naughty and may be fed to the campus guard dogs.